

La Bataille

Haut-Jura Saint-Claude - Avignon-Les-Saint-Claude



(© OTHJSC)

Starting in Avignon-les-Saint-Claude, after a short ascent bordered by dry grasslands, take a hike in a beautiful forest atmosphere, marked by the Belvedere of Ponthoux and several viewpoints.

Here, the forest is queen. A peaceful trail will lead you under the fresh forest canopy. But do not be fooled, this calm facade hides the intense life inside; a diverse selection of fauna and flora reign over these woods. Strain your ears: the forest echoes with the hammering of a woodpecker; in the evening, the crystalline song of the Boreal Owl calls out.

Useful information

Practice : Hiking

Duration : 2 h


Length : 5.9 km

Trek ascent : 190 m

Difficulty : Moderate

Type : Circular

Trek

Departure : Avignon-les-Saint-Claude
Arrival : Avignon-les-Saint-Claude
Markings :  PR® (Walking & hiking trail)

From **AVIGNON-LES-SAINT-CLAUDE**, the trail ascends (yellow waymarking) to the right of the chapel via a road (serving an allotment) and then an old path that follows along the fall line (bordered by ash trees and later by boxwood and junipers). Leave the road to your right and continue in the same direction. Exit onto a new road (limestone slab outcrops, characteristic of dry grasslands); follow this road for 200 m to the left until you come to a left bend (forest environment).

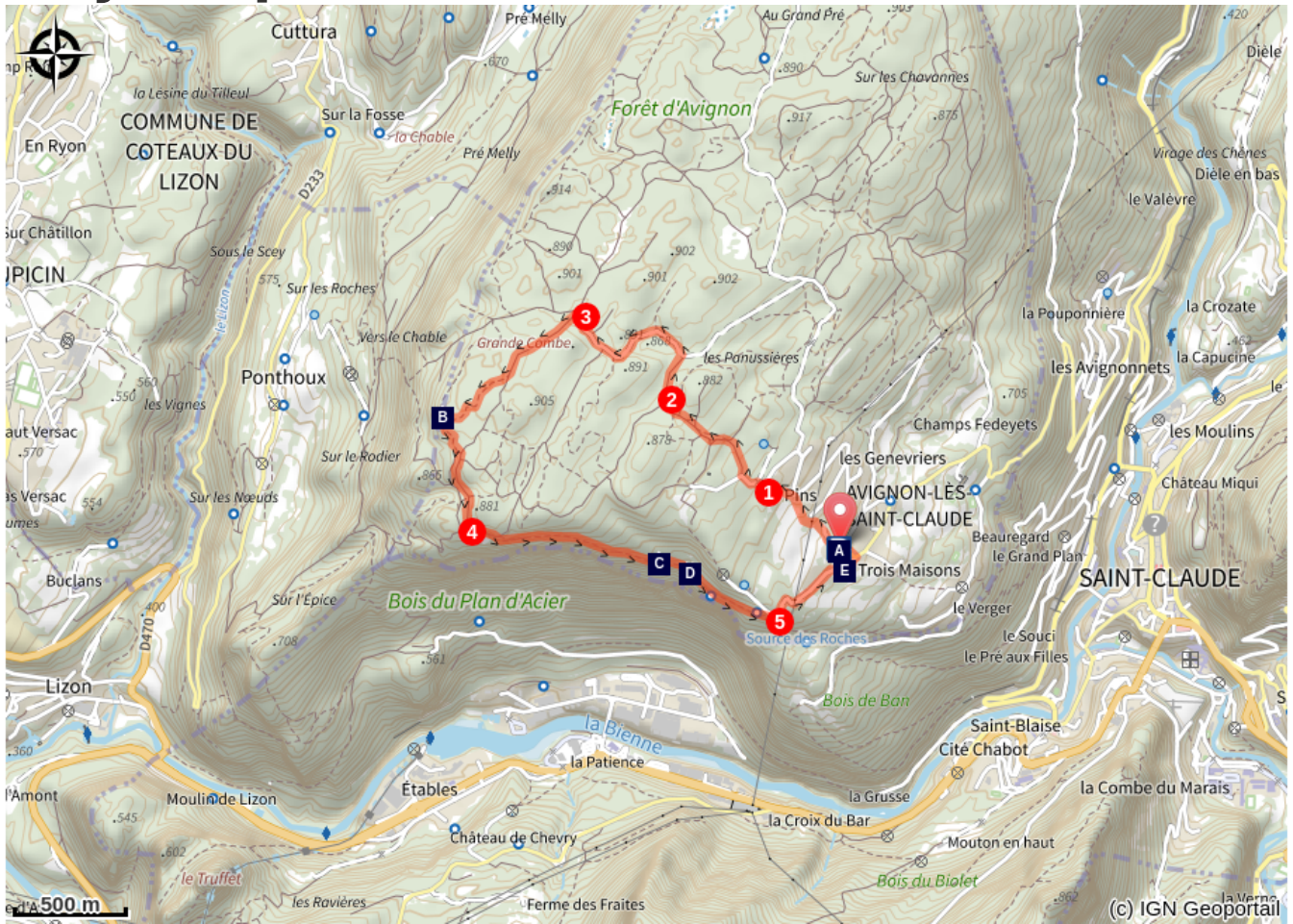
The forest path ascends to the right into a clearing, which alternates between mud and stone, until it comes to a flat area. The trail branches off to the right, northwards, to reach the clearing of the **Grande Combe**.

Head left on a narrower trail (old open environments followed by a beautiful high forest dominated by beech trees). The path heads west and reaches the **BELVEDERE OF PONTHOUX** after a few descents. The belvedere can be reached within a few minutes.

Head back the way you came and continue on a narrow trail to your right, then take a pleasant stone path to reach **la Bataille**.

Turn left and follow a path for 100 m. Take a narrower trail to your left, which often cuts into the stone. Descend via this trail. Head slightly uphill (reservoir on your left). Take the road to the electrical tower and follow it to the right to head back to the village and the parking lot where you started.

On your path...



The Saint-Roch chapel (A)
Viewpoint from the Plan d'Acier (C)
The Avignon bridge in Saint-Claude
(E)

Belvedere of Ponthoux (B)
The Peregrine Falcon (D)

All useful information

Advices

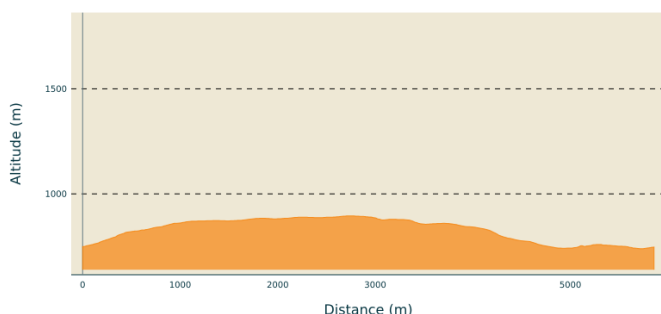
Be careful along the cliff edges after la Bataille.

This trail uses forest paths. To respect the owners and farmers granting you passage, and for the security of wild fauna, we ask that you remain on the waymarked paths. Use the adapted passageways to get across fencing and be sure to close gateways behind you. Please keep your dog on a lead if you have one.

Wild flowers are beautiful, they may be rare and protected and often wilt quickly. Do not pick them! They will delight the next hikers.

In case of forest works (felling, skidding, etc.), for your safety, know when to stop and turn around.

Altimetric profile



Min elevation 739 m
Max elevation 895 m

Transports

To visit and get about in the High-Jura, visit www.reshaut-jura.fr, the eco-mobility portal listing all means of transport within the Park.

Access

4 km west of Saint-Claude, via the D 303 to the town hall.

Advised parking

In front the town hall and the chapel

Information desks

Tourist information centre - Haut-Jura
Saint-Claude
1 avenue de Belfort, 39200 Saint-Claude
Tel : +33 (0)3 84 45 34 24
<https://www.saint-claude-haut-jura.com/>

On your path...



The Saint-Roch chapel (A)

This chapel was built in 1649 by inhabitants, to fulfil a vow that they had made to escape the plague. It is a modest, vaulted structure, with a square tower serving as a bell tower (ref.: Le Rousset dictionary).

Attribution : PNRHJ / Nina Verjus



Belvedere of Ponthoux (B)

At its foot, the village of the same name; and from south to north: the cliffs of Surmontant, the valley of Bienne, Lizon, Lavans-lès-Saint-Claude, Saint-Lupicin, Cuttura and Ravilloles. Stop and strain your ears. It is said that from here you can hear rumours from villages 2 kilometres away as the crow flies.

Attribution : PNRHJ / Nina Verjus



Viewpoint from the Plan d'Acier (C)

At the foot of the Plan d'Acier's high cliffs is the Bienne, imprisoned in this boxed-in location in the valley by the Étables dam. Since 1932, when it was first put to use, this dam has fed the electrical plant in Porte Sachet through a penstock pipe dug under the Truffet, the strange sugar loaf that overlooks one of the Bienne's bends.

Attribution : PNRHJ / Nina Verjus



The Peregrine Falcon (D)

At the turn of the century, the peregrine falcon was known to nest in all regions offering suitable rocky environments, with cliffs being its favourite nesting place. The département of the Jura alone was home to around 60 couples during the 1940s. But their population soon declined and dropped to only 3 couples in 1968. Thanks to efforts to protect the species (awareness, biotope protection order), their numbers have now improved and there are now around 50 couples within the High-Jura Park.

Attribution : Fabrice Croset



The Avignon bridge in Saint-Claude (E)

In Avignon, it all starts with a bridge... In the 13th century, the abbot of Saint-Claude called on the Pontiff brothers, a congregation of stonemasons from the region of Avignon in the Vaucluse department, to build two bridges over the Bienne: the Saint-Claude bridge and the Avignon bridge. The latter can be seen from the “pont des Pierres” that links “place du Truchet” to the “avenue de la Gare”.

Attribution : PNRHJ / Gilles Prost