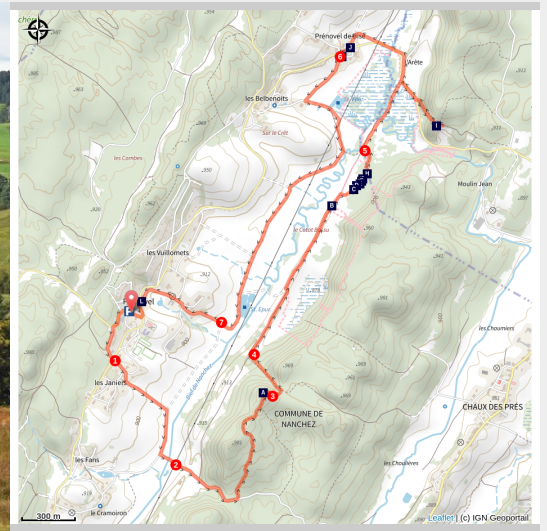


The belvederes and the peat bog of Nanchez - Prénovel

Haut-Jura Grandvaux - Nanchez



Belvédère sur le Fort - B. Leroy (B.LEROY)

A condensed Jura: forests, rocky promontories, flowered prairies, secret peat bogs and small rivers with a "thousand" meanders.

Throughout the seasons, this walk will lead you through the middle of freshly flowered prairies in the height of summer, through fields of snow in the winter with imprints of the wild fauna, and to the heart of the open spruce forests and the peat bog's taiga landscape.

From the belvederes, open views open out over the combe and its winding rivers, whilst, to the east, the summits of the High-Jura outline the horizon.

Useful information

Practice : Hiking

Duration : 3 h

Length : 9.0 km

Trek ascent : 191 m

Difficulty : Moderate

Type : Circular

Themes : Fauna - Flora,
Landscapes

Trek

Departure : Nanchez, Annex town hall of Prénovel

Arrival : Nanchez, Annex town hall of Prénovel

Markings :  PR® (Walking & hiking trail)

Departing from **PRENOVEL**, take the road (*yellow waymarking*) around the holiday resort towards **Champs de la Vie**. Cross the *départementale* road with care, and then head through the Champs de la Vie, to reach the **Crest Bridge**.

Follow the forest path to the left until you come to **La Faicle**. Climb up a steepish slope to the left until you reach the **DUCHET BELVEDERE**.

The trail heads back downhill to the right until it comes to the **Duchet Forest**. At the junction, the trail rapidly descends towards **Sous Duchet**.

Continue on the grassy path to the right, that overlooks and runs along the stream. Head past **Le cotat Bossu** and arrive at **THE PEAT BOG**. Down to your right, take the adapted trail to discover this particular natural environment.

At the **Crossing of Forebays**, continue on the path to your right, cross the stream and reach **Le Pontet**, at the *départemental* road. Cross the road with care, and follow it for 140 m before climbing a well-marked steep slope into the forest, punctuated by the **BELVEDERE OVER THE FORT**.

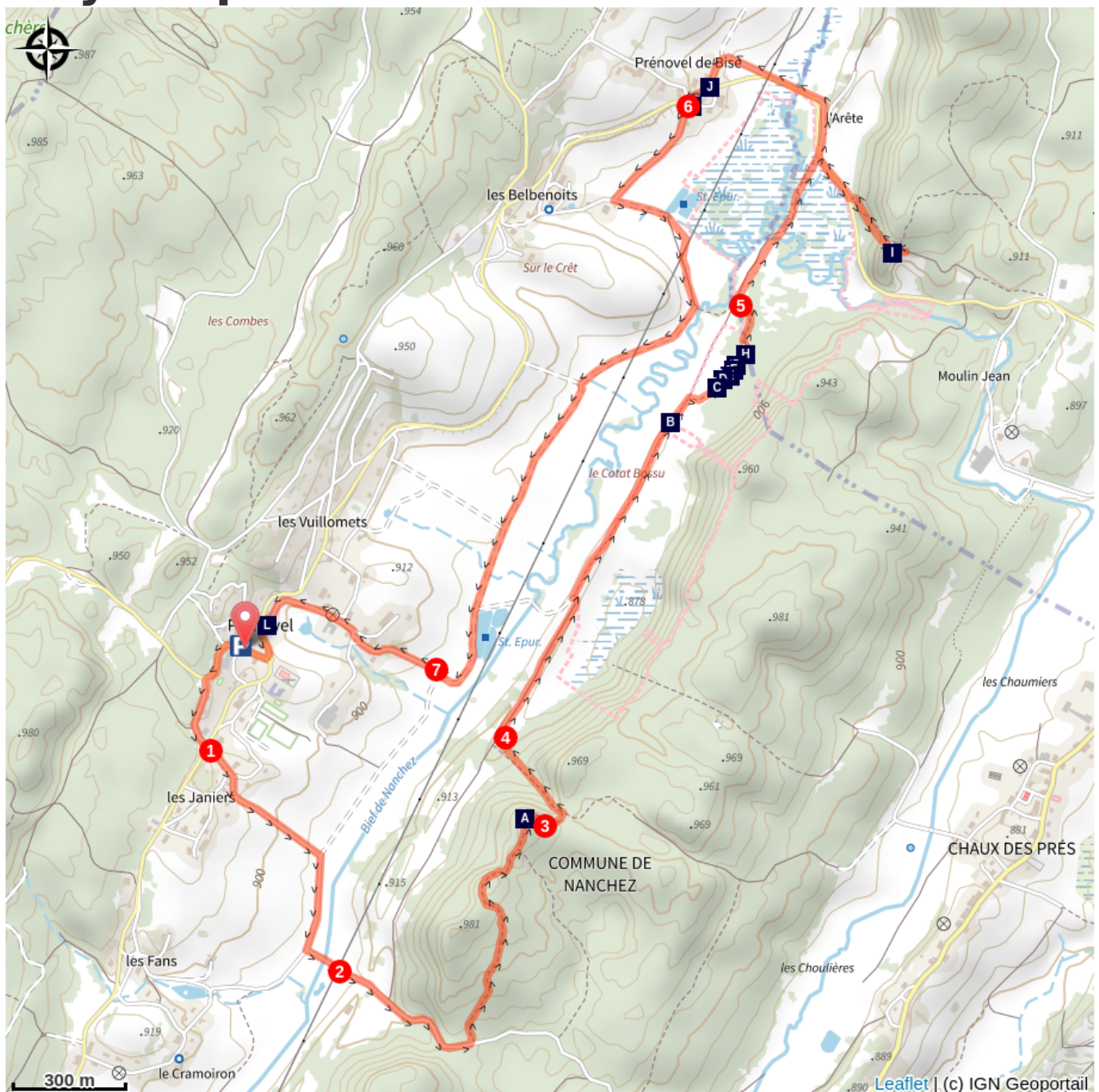
Make a U-turn, head to **Le Pontet**, and then head towards **PRENOVEL DE BISE**, through the hamlet of l'Arête.

Cross the *départemental* road again and take a white path through pastures until you enter the hamlet of Belbenoits. Head back downhill to your left until you come to **the Walkway**.

Continue on the white path running parallel to the Nanchez forebay, crossing over the **Janiers Bridge**.

At **La Vigne**, head back to your starting point via the municipal road.

On your path...



Belvedere of the Duchet (A)

Sundew (C)

Calluna (E)

Cottongrass (G)

Belvedere over the Fort (I)

Wood-turning workshops (K)

The Nanchez peat bog (B)

The bog bilberry (D)

The violet copper (F)

Mountain pine (H)

The crown of the low walls (J)

The evolution of life and buildings (L)

All useful information

AdVICES

This trail passes through pastures with livestock. To respect the owners and farmers granting you passage, to avoid flattening the hay, and for the security of livestock and wild fauna, we ask that you remain on the waymarked paths. Use the adapted passageways to get across fencing and be sure to close gateways behind you.

Please keep your dog on a lead if you have one.

In the peat bog and its surrounding fields, wild flowers are beautiful, they may be rare and protected and often wilt quickly. Do not pick them! They will delight the next hikers.

In case of forest works (felling, skidding, etc.), for your safety, know when to stop and turn around.

In the adapted area of the peat bog (boardwalk), between **THE PEAT BOG** and **Le Pontet**, for the safety of all and to respect this unique environment, there are a few additional rules:

- Do not leave the boardwalk
- Cycling is not authorised.

Environmental sensitive areas

Au cours de votre itinéraire, vous allez traverser des zones sensibles en rapport avec la présence d'une espèce ou d'un environnement spécifique. Dans ces zones, un comportement approprié permet de contribuer à leurs préservations. Pour plus d'information, des fiches sont disponibles pour chaque zone.

RNR des tourbières du Bief du Nanchez

Sensitivity period: January, February, March, April, May, June, July, August, September, October, November, Decembre

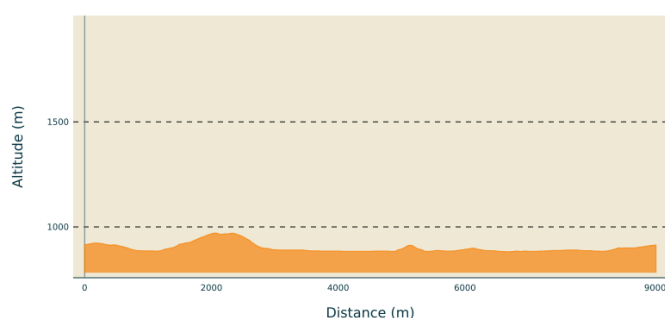
Contact: Conservateur : Laurane Palanchon l.palanchon@parc-haut-jura.fr Parc Naturel Régional du Haut-Jura 29 le village 39310 LAJOUX 03 84 34 12 30

La Réserve naturelle régionale des Tourbières du Bief du Nanchez représente 49 hectares et toute une mosaïque paysagère (milieux prairiaux, forestiers et tourbeux). Situé au fond de la Combe du Nanchez, le complexe tourbeux est traversé par les cours d'eau du Nanchez et de Trémontagne. Inscrit au site Ramsar « Tourbières et lac de la montagne jurassienne », il constitue un ensemble caractéristique des tourbières du Haut-Jura.

> L'accès, la circulation et le stationnement des véhicules et engins, motorisés ou non motorisés, sont interdits sur le territoire de la Réserve Naturelle,

- > Les chiens et animaux domestiques doivent être tenus en laisse à l'intérieur de la Réserve Naturelle. La circulation et le stationnement des chiens et animaux domestiques sont strictement interdits en dehors des sentiers balisés et voies réservées à cet effet,
- > Sur l'ensemble de la Réserve Naturelle, le bivouac, le campement sous tente, dans un véhicule ou sous tout autre abri est interdit,
- > Sur l'ensemble de la Réserve Naturelle, toute cueillette est interdite,
- > La pratique des activités sportives ou de loisirs est interdite en dehors des itinéraires autorisés à la circulation et au stationnement des personnes.
- > Les manifestations sportives ou de loisirs sont interdites sur l'ensemble du territoire de la Réserve Naturelle. Toutefois, des dérogations peuvent être accordées par le (la) Président(e) du Conseil régional après avis du Comité Consultatif et du Conseil Scientifique Régional du Patrimoine Naturel.

Altimetric profile



Min elevation 882 m
Max elevation 971 m

Transports

To visit and get about in the High-Jura, visit www.reshaut-jura.fr, the eco-mobility portal listing all means of transport within the Park.

Access

15 km from Saint-Laurent-en-Grandvaux, via the D 678, the D 146, followed by the D 28 and the D 232.

Advised parking

Annex town hall of Prénovel in Nanchez.

Information desks

Tourist information centre - Haut-Jura
Grandvaux
7 place Simone Veil, 39150 Saint-Laurent-en-Grandvaux
Tel : +33 (0)3 84 60 15 25
<http://www.haut-jura-grandvaux.com/fr/>

On your path...



Belvedere of the Duchet (A)

Perched 971 m high-up on the Bois de la Joux anticline, this belvedere overlooks the Anchey Combe (or the Prénovel-Les-Piards combe). According to geologists, this combe is a real combe, dug into the mountain by erosion. The mildness of the slopes is the result of the glaciers having deposited moraines. This combe is now used for hay fields.

The Nanchez forebay (or the Anchey forebay), which winds along the foot of the belvedere, has once more joined its meanderings since 2016, slowing flood flows and benefitting biodiversity and the rivers downstream.

From the north to the south, you will see various hamlets: Prénovel de Bise, les Belbenoîts, les Janiers (with the church), Les Fans and Les Berrods. To the south, you should be able to make out the village of Les Piards, where the houses are much closer together.

Attribution : M.VOULOT



The Nanchez peat bog (B)

Peat bogs are characterised by a surface that is constantly water-logged, where peat forms and accumulates: it is a type of bedding made-up of dead vegetation which has badly decomposed due to the absence of oxygen. Life conditions are demanding in these environments and this means that the species that live here must adapt to the omnipresence of water, to a relatively cold climate and to the chemical composition of the soil.

Attribution : Julien Vandelle



Sundew (C)

This small carnivorous plant traps insects using its sticky digestive-juice covered hair. This adjustment allows the plant to acquire additional nutrients in this environment where its roots struggle to find enough food.

Attribution : PNRHJ / Pierre Durllet



The bog bilberry (D)

This phony blueberry favours environments that are slightly acidic, which is why it can be found in raised bogs or bogs that are in the process of drying out. Its edible berries, which mature mid-summer, are not as sweet as blueberries.

Attribution : PNRHJ / Carole Zakin



Calluna (E)

This plant's roots produce toxic secretions which hinder the growth of other species. It is often called common heather.

Attribution : Julien Guyonneau



The violet copper (F)

This butterfly is typical of northern regions. Adults can be seen flying around in May and at the beginning of June. Females lay their eggs by sliding backwards under the leaves of the common bistort. Caterpillars then complete their development on the underside of these leaves.

Attribution : Pierre-Marie Aubertel



Cottongrass (G)

Their silky tuft does not appear during the flowering stage but rather the fruit stage: the cotton-like fibres that make-up this tuft are carried by the wind to aid the dispersal of its seeds.

Attribution : PNRHJ / Carole Zakin



Mountain pine (H)

In the Jura, these trees are found almost exclusively in peat bogs: its bushy silhouette, its short needles that grow in pairs of two and the hook on the leaves of its cones are some of its distinctive features that will help you to identify one.

Attribution : PNRHJ / Marie Voccia



Belvedere over the Fort (I)

Already on the map in 1835 under the name “La Roche du Fort”, this belvedere – cleared only a few years ago – opens onto the Anchey combe (Prénoval-Les-Piards), the Nanchez forebay and the peat bog. To the south-east you can see the High-Jura mountain range from the Dole to the Reculet.

At the foot of the belvedere are several funnels, one of which is very visible near the road, and which create overflows during floods. When the sawmills downstream were in operation, the factory workers would try to block them in an attempt to keep enough water for their hydraulic wheels. Regardless of the flow rate, the forebay runs into the karst behind the hamlet of Chaux-des-Prés. Its springs up again 27 km further along, in the Bienne valley.

Attribution : B.LEROY



The crown of the low walls (J)

The capping on the low dry-stone walls, or crown, maintains and stabilises the sides (visible parts) of the wall. Without it, the stones, and particularly those at the top, would end up falling. Here, you can observe a technique in which large and relatively flat stones, called lauzes, are laid vertically and often stabilised by spacers in between.

Attribution : PNRHJ - F. Jeanparis



Wood-turning workshops (K)

More than a place of work or a rudimentary shelter for craftsmen, for those who occupied it, the workshop is a setting that is both intimate and public.

Between the tools used, on the worktops where sawdust is pushed away with the palm of a hand, is where craftsmen build their know-how, by the light shed by the large dusty windows.

Attribution : PNRHJ - F. Jeanparis



The evolution of life and buildings (L)

The rural house was first the one belonging to the farmer and livestock breed, where men and animals lived together. As from the 18th century, cheese specialisation and the pooling of milk in cooperative structures - "fruitières" - brought farmers out of a self-subsistence economy. In terms of buildings, the farm became bigger: a storey is added to include bedrooms, a second stable is sometimes built to accommodate more animals.

Attribution : PNRHJ - F. Jeanparis