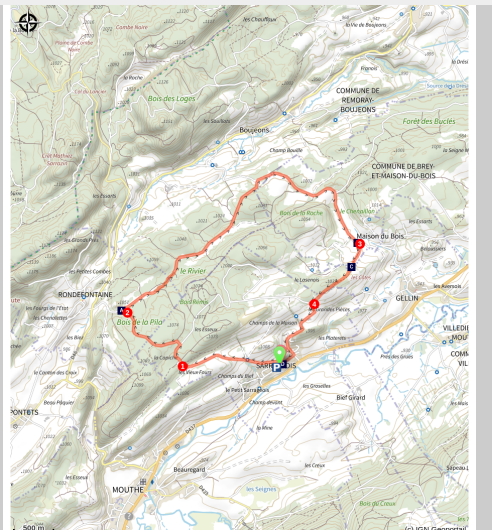


# The Rivier

Lacs et montagnes du Haut Doubs - Sarrageois



En quittant Sarrageois PNRHJ / F. JEANPARIS (F.JEANPARIS)

An MTB trail without difficulty and easy to cycle, to the sounds of the bell-wearing livestock, departing from Sarrageois, a village near Mouthe in the High-Doubs.

In the country of Comté and Mont d'Or, the pastures ring with the bells that are proudly worn by the Montbeliarde cows. A few breaks are naturally necessary to benefit from the view offered over the wide valley of the Doubs just downstream from Mouthe.

## Useful information

Practice : MTB eMTB

Duration : 1 h

Length : 9.6 km

Trek ascent : 211 m

Difficulty : Easy

Type : Circular

Themes : History & heritage, Pastoralism and agriculture

# Trek

Departure : Sarrageois

Arrival : Sarrageois

Markings : ⚡ Green eMTB 🏠 Green MTB

From **SARRAGEOIS**, take chemin de Capiche (Green MTB waymark no. 99), a small road that ascends through pastures to the crossroads in **La Capiche**.

Continue on this road, and enter the wood of la Pila, until you come to the **Combe of Ashes**.

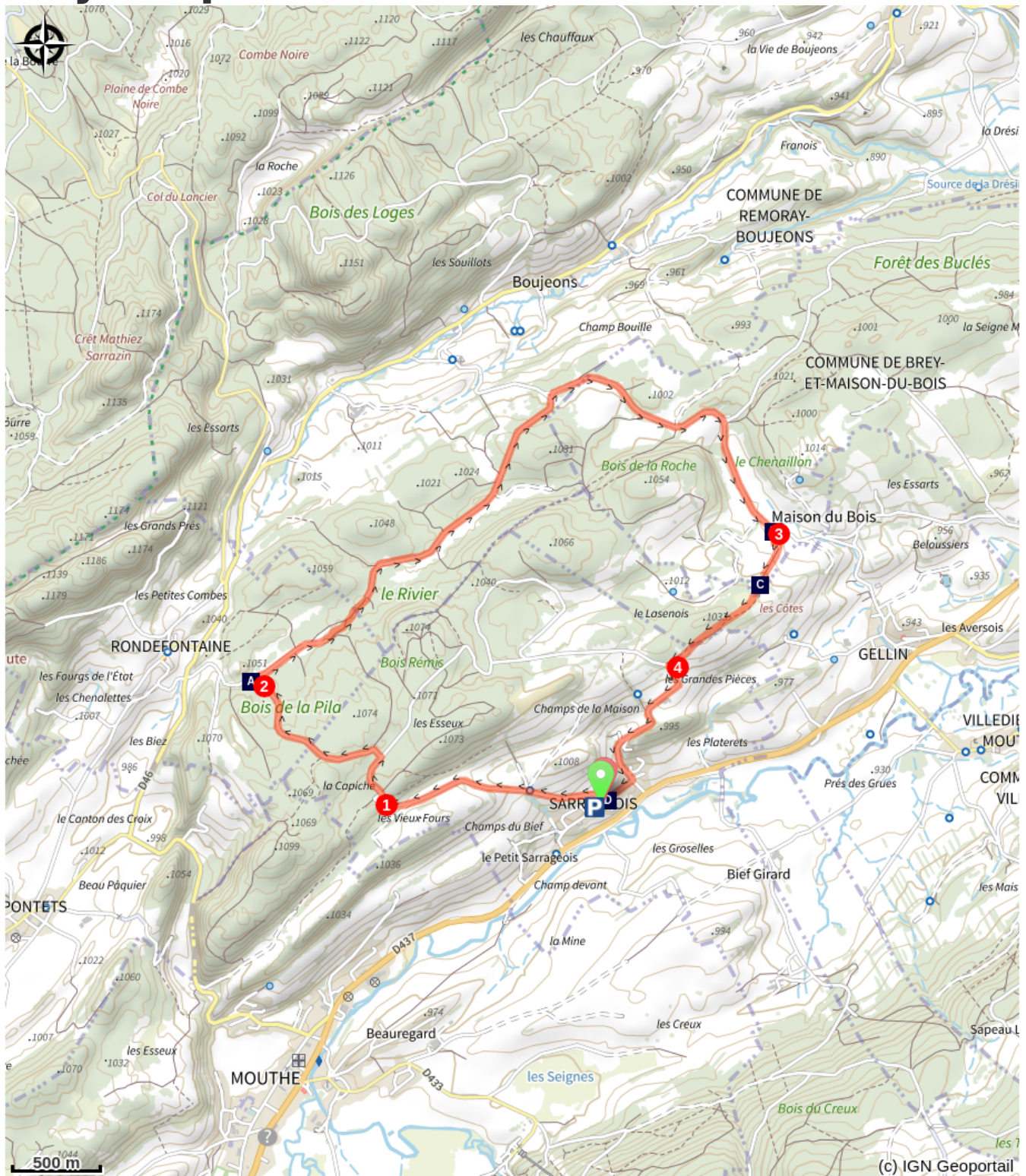
Branch off to the right on the road through the middle of pastures, towards Gros Buisson, and then Les Paris, before finally descending to **MAISON DU BOIS**.

Take the road to the right just before the large village farm and follow a white path that ascends through the pastures to an MTB path. The grassy trail cuts through a pasture and continues on a trail through the undergrowth, before reaching **le Lasenois**.

Turn left and follow the road down towards **SARRAGEOIS** and your starting point.



# On your path...



Alpine pasture cisterns (A)

Sainte-Barbe chapel and its little sister (B)

Viewpoint over Mont d'Or (C)

Sarrageois, a linear settlement (D)

# All useful information

## **Advices**

For an MTB outing, wear a helmet and bring enough water.

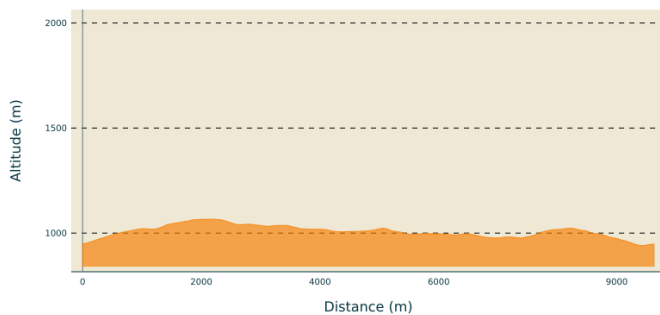
Paths are shared with pedestrians and horse riders, who have priority, therefore, please adapt and control your speed.

This trail passes through pastures and forest paths. To respect the owners granting you passage, and for the security of livestock and wild fauna, we ask that you remain on the waymarked paths. You will need to cross MTB paths, do not hesitate to get down from your bike.

Wild flowers are beautiful, they may be rare and protected and often wilt quickly. Do not pick them! They will delight the next admirers.

In case of forest works (felling, skidding, etc.), for your safety, know when to stop and turn around.

## **Altimetric profile**



Min elevation 940 m  
Max elevation 1066 m

## **Transports**

To visit and get about in the High-Jura, visit [www.reshaut-jura.fr](http://www.reshaut-jura.fr), the eco-mobility portal listing all means of transport within the Park.

## **Access**

2.5 km from Mouthe via the D437 towards Pontarlier.

## **Advised parking**

In the village centre near the Church, at the large information sign.

## **Information desks**

Tourist information centre - Val de  
Mouthe  
3 bis rue de la Varée, 25240 Mouthe  
Tel : +33 (0)3 81 69 22 78  
<https://www.destination-haut-doubs.com/>



# On your path...

---



## Alpine pasture cisterns (A)

Far from the rivers, and particularly in alpine pastures, when the permeability of the soil hinders water storage, inhabitants were required to create structures to hold water. Here, the roof collects and stores rain and snow water. When full, the cistern was capable of providing several months of autonomy to maintain the livestock.

Attribution : PNRHJ - F. Jeanparis

---



## Sainte-Barbe chapel and its little sister (B)

Built during the 16th century and dedicated to Sainte-Barbe, the Maison-du-Bois chapel was a place of prayer and pilgrimage up until the First World War. In 1941, with the return of the Prisoners held in Germany, the parish priest returned it to its original purpose by transferring the bell from the Saint-Sébastien du Brey church, dated 1663.

Note the presence of the monumental cross decorated with two Saints, attached to the chapel. Renovated in 2013, they originally date back to the 15th century. Next to the chapel, like a twin, an insect hotel made out of wood and brick is home to a multitude of life of all kinds.

Attribution : PNRHJ / F. JEANPARIS

---



## Viewpoint over Mont d'Or (C)

From the heights of Maison-du-Bois, the view is open: the ridges that are visible are those of the Mont d'Or, where alpine pastures cover the summits and feed the herds of heifers in the summer. During clear weather, a jagged silhouette can be seen in the distance: these are the aiguilles de Baulmes, reaching 1,559 metres of altitude in our Swiss neighbour's territory.

Attribution : PNRHJ - F. Jeanparis



## Sarrageois, a linear settlement (D)

Along a main roadway, these adjoining houses form a “building front”. The main facade of these dwellings faces the public road. Here, you may observe different sized openings depending on the use of the building: stables, barns and houses.

At the back of these houses, the private gardens often overlook the meadows.

The roof overhang is supported by gabled walls and is often complemented by a gallery for drying wood, peat and crops.

Attribution : PNRHJ - F. Jeanparis